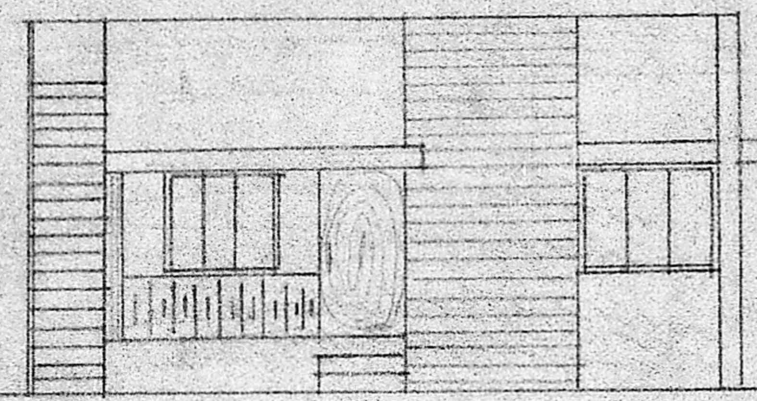
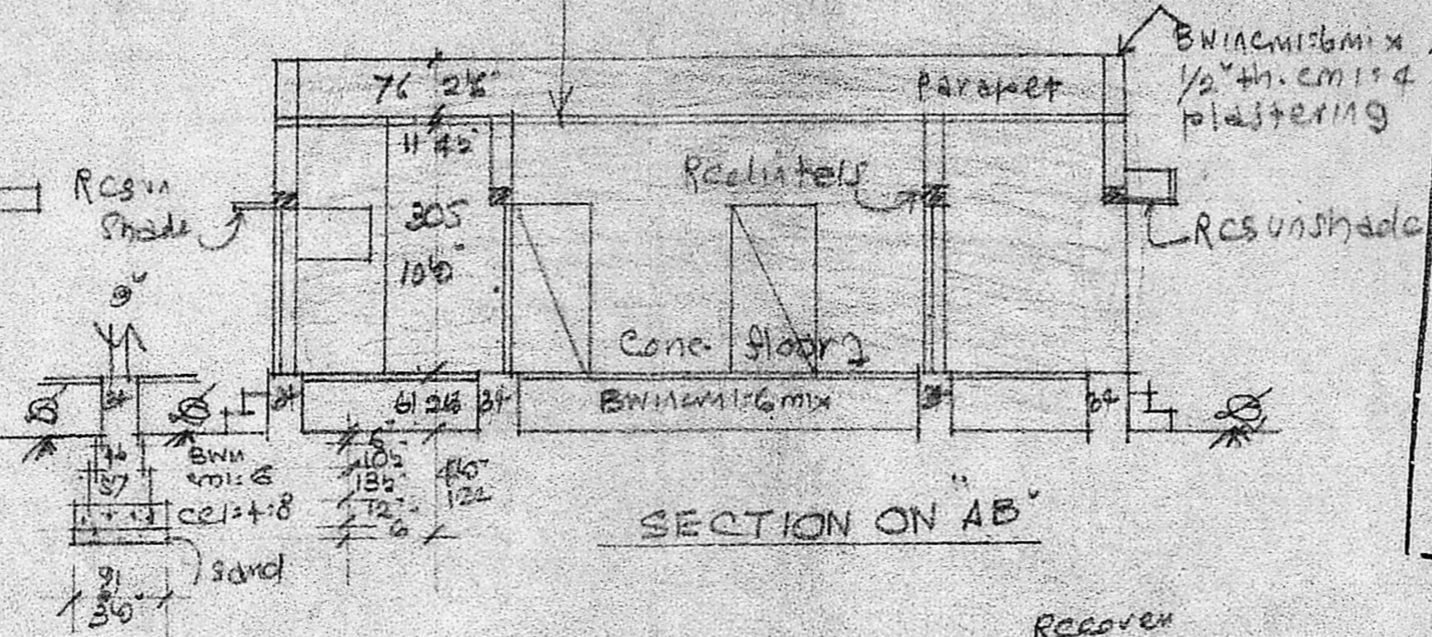


Recover slab 1:2:4 mix & weathering course

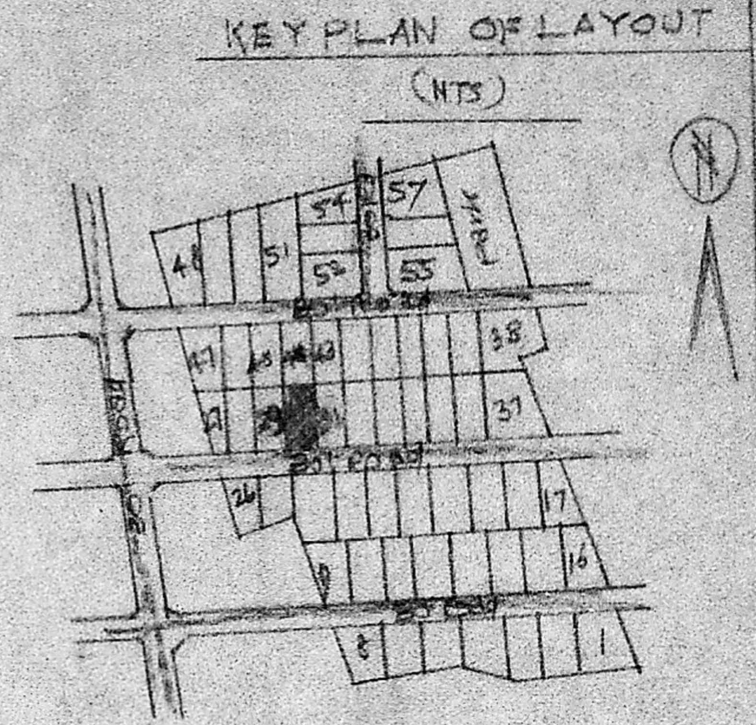


ELEVATION

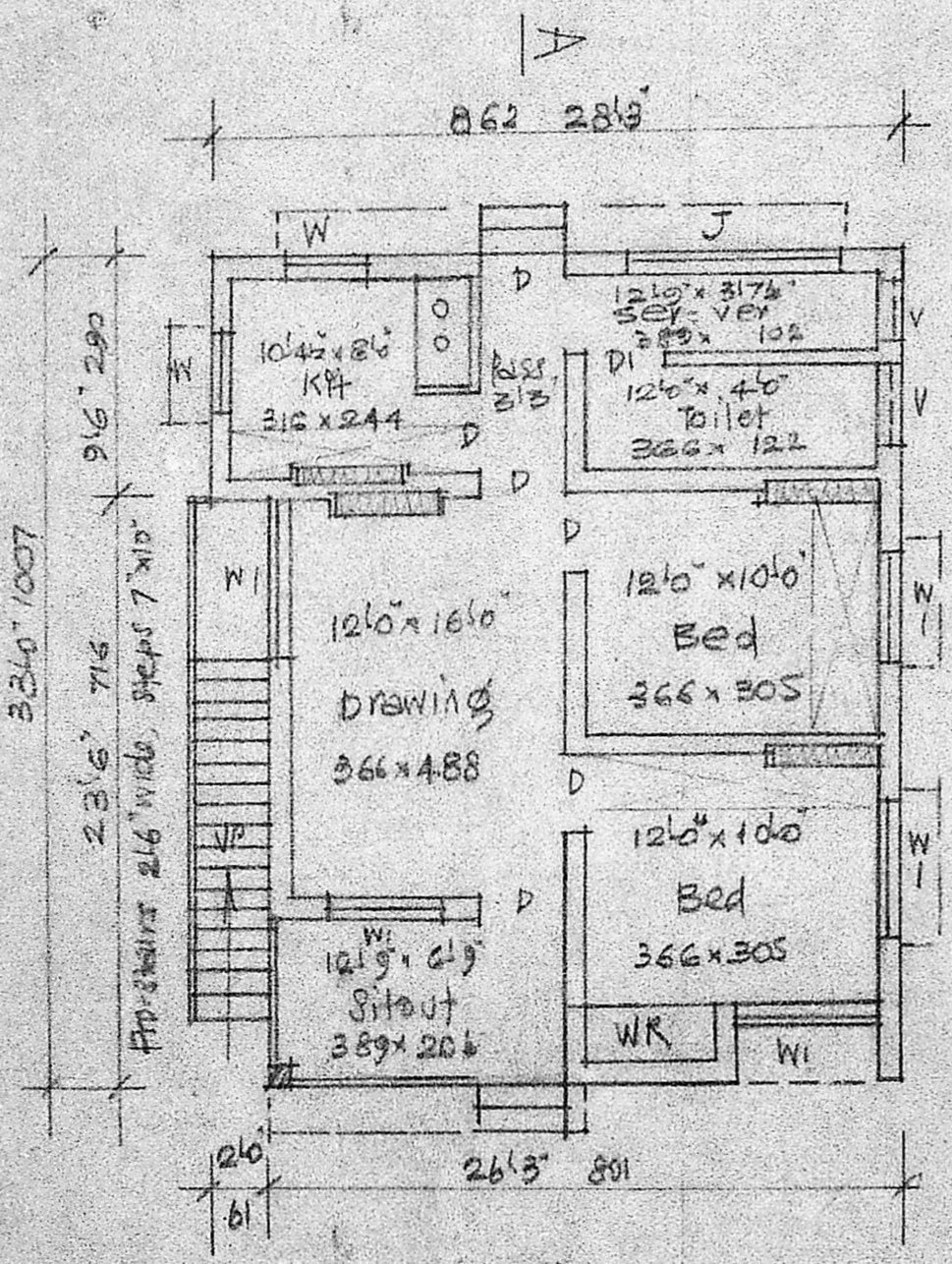


SECTION ON AB

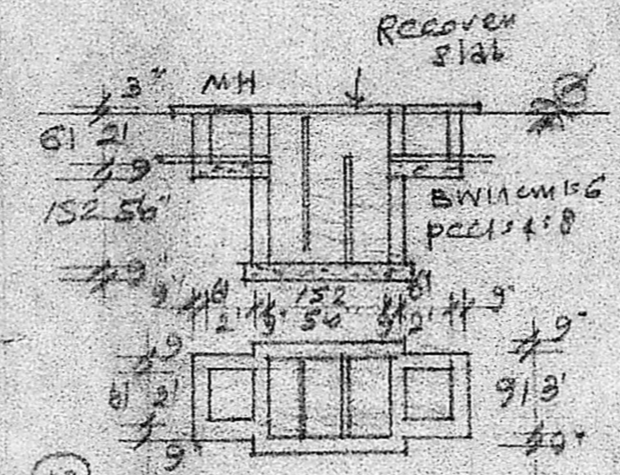
Planning Permit No. A/1217/90
APPROVED
 SUBJECT TO THE CONDITIONS IN THIS OFFICE LETTER.
 No. A1/9493/90. Date 14-9-90
 of. S. Jayaram 14-9-90
 FOR MEMBER SECRETARY
 MADRAS METROPOLITAN
 DEVELOPMENT AUTHORITY
 MADRAS - 600 008.



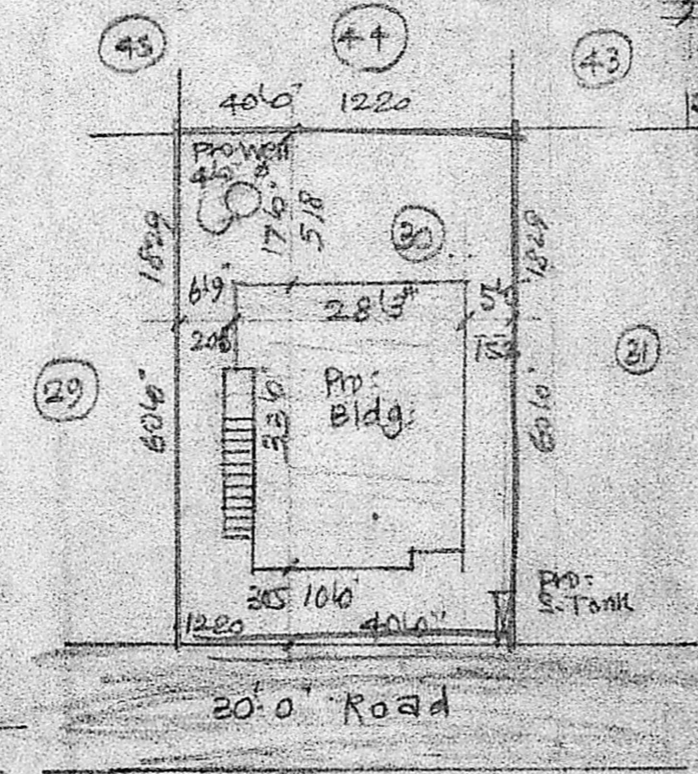
KEY PLAN OF LAYOUT (NTS)



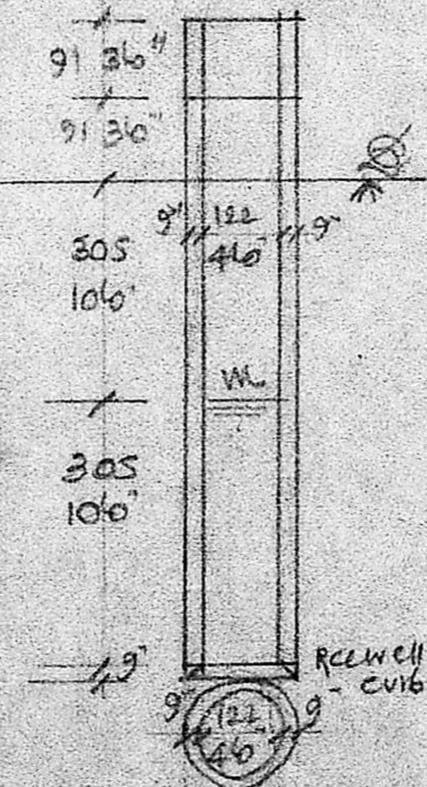
PLAN



PLAN & SEC. OF SEP. TANK



SITE PLAN Scale = (1:240) 1:300



PLAN & SEC. OF WELL

PLAN OF PROPOSED BUILDING AT
 PLOT NO. 30 'BHARATHI NAGAR' LAYOUT
 PPD/LO. No 182/87, IN SURVEY No. 317/1A PART OF
 MADURAVOYAL VILLAGE, SAIDAPET TG, CHENGLEPET
 DIST, MADURAVOYAL TOWN PANCHAYAT. FOR
 MRS. D. VASANTHI. Scale: (1:80) 1:100

REFERENCE					
P door	3'3" x 6'6"	99 x 198	W window	3'0" x 4'6"	91 x 137
DI	2'6" x 6'6"	76 x 198	WI	3'0" x 4'6"	152 x 137
V ventilator	3'0" x 2'6"	91 x 61	J Rcc Jolly	1'0" x 4'6"	305 x 137
Plot Area	2400	Sq			
Plinth Area	874	Sq			
Open space	1526	Sq			

Vasanthi D.
 Owner

A. ARUNACHALAN, B.E.
 CORPORATION LICENSED SURVEYOR
 ALANDUR, ANNAPUR, TOWNSHIP (L.S.No.1)
 2, KALAIANAR NARAYANAN ROAD,
 SALIGRAMM, MADRAS-63.

Engineer